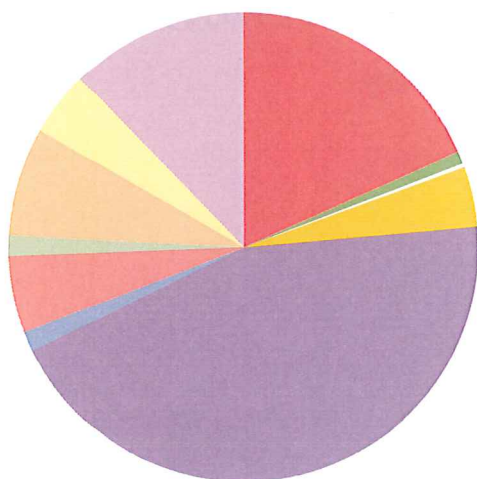




Issue Type Chart Summary Report

Issue Type across network



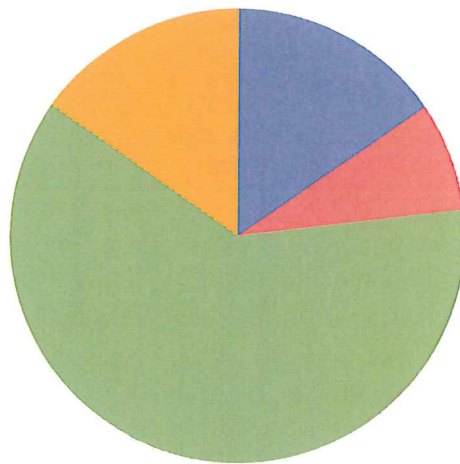
		0	0.0%
CrossPath	1,011	18.3%	
Intimidating	53	1.0%	
IntimidatingOrMisleading	7	0.1%	
LandUse	241	4.4%	
Maintain	2,433	44.0%	
Misleading	83	1.5%	
Missing	281	5.1%	
Obstacles	84	1.5%	
Other	414	7.5%	
Terrain	245	4.4%	
Vegetation	677	12.2%	
Total:	5,529	100.0%	



Issue Type Chart Summary Report

Admin Group: Chester

Issue Type across network For Aldersey



CrossPath	2	15.4%
LandUse	1	7.7%
Maintain	8	61.5%
Obstacles	2	15.4%
Total:	13	100.0%

Admin Area: Aldersey

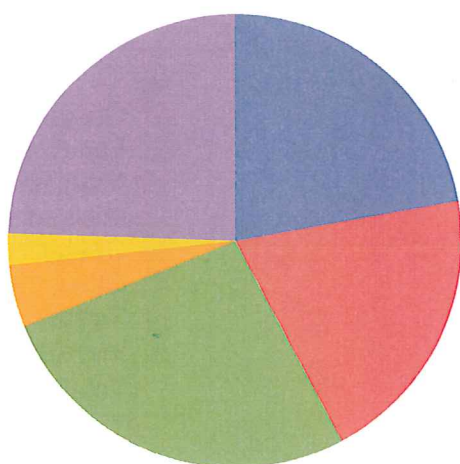
Maintenance Type:	Number of Occurences:
CrossPath/Electric fence	1
CrossPath/Fence/Hedge/Wall	1
LandUse/Building	1
Maintain/Gate/Bridle/Steel/1Way	1
Maintain/Gate/Field/Steel	3
Maintain/Gate/Field/Steel/2in1/Pedestrian	1
Maintain/Other/Gap	1
Maintain/Stile/OneStep	1
Maintain/Stile/Two+Step	1
Obstacles/General	2

Total: 13



Issue Type Chart Summary Report

Issue Type across network For Aldford



CrossPath	10	22.2%
LandUse	9	20.0%
Maintain	12	26.7%
Other	2	4.4%
Terrain	1	2.2%
Vegetation	11	24.4%
Total:	45	100.0%

Admin Area: Aldford

Maintenance Type:

Number of Occurrences:

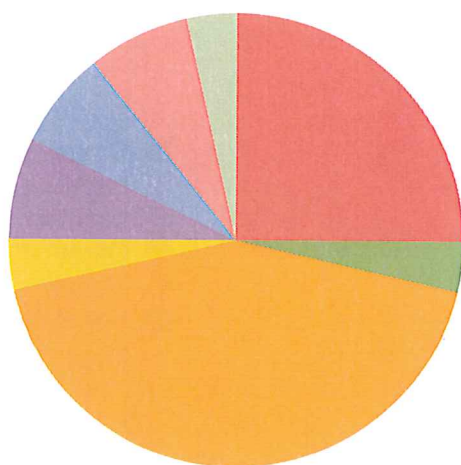
CrossPath/Fence/Hedge/Wall	9
CrossPath/Watercourse	1
LandUse/Crops	8
LandUse/Ploughed	1
Maintain/Bridge/Other	1
Maintain/Gate/Field/Steel	1
Maintain/Gate/Pedestrian/Timber	1
Maintain/SignNotRoad/WM Post/General	1
Maintain/SignRoad/Fpost/Metal	1
Maintain/Stile/OneStep	4
Maintain/Stile/Two+Step	3
Other/MappingProblem	2
Terrain/Other	1
Vegetation/Sides&Above	1
Vegetation/Surface	10

Total: 45



Issue Type Chart Summary Report

Issue Type across network For Ashton Hayes



	0	0.0%
CrossPath	7	25.0%
LandUse	1	3.6%
Maintain	12	42.9%
Misleading	1	3.6%
Obstacles	2	7.1%
Other	2	7.1%
Terrain	2	7.1%
Vegetation	1	3.6%
Total:	28	100.0%

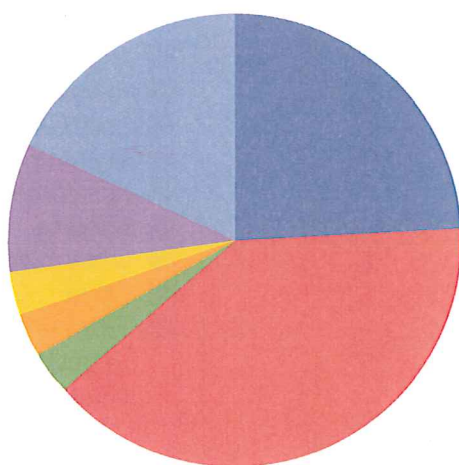
Admin Area: Ashton Hayes

Maintenance Type:	Number of Occurrences:
	0
CrossPath/Fence/Hedge/Wall	7
LandUse/Building	1
Maintain/Gate/Field/Steel	1
Maintain/Gate/KissingGate/Steel/Standard	1
Maintain/SignNotRoad/Fpost/Metal	1
Maintain/SignNotRoad/WM Post/General	2
Maintain/Stile/OneStep	7
Misleading/Sign	1
Obstacles/General	2
Other/MappingProblem	2
Terrain/Muddy	2
Vegetation/Surface	1
Total:	28



Issue Type Chart Summary Report

Issue Type across network For Backford



CrossPath	8	24.2%
Maintain	13	39.4%
Misleading	1	3.0%
Obstacles	1	3.0%
Other	1	3.0%
Terrain	3	9.1%
Vegetation	6	18.2%
Total:	33	100.0%

Admin Area: **Backford**

Maintenance Type:

Number of Occurrences:

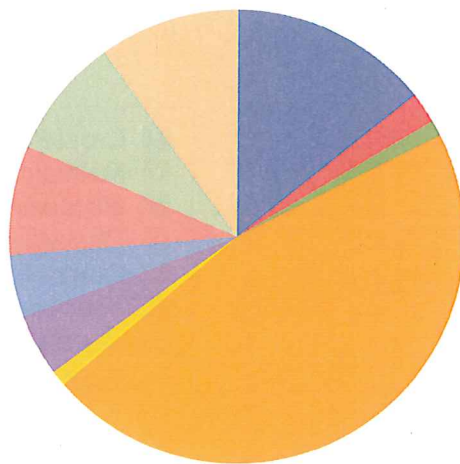
CrossPath/Electric fence	2
CrossPath/Fence/Hedge/Wall	5
CrossPath/General	1
Maintain/Bridge/Timber/6Metre	1
Maintain/Gate/Field/Steel	2
Maintain/SignRoad/Fpost/Wood	1
Maintain/Stile/OneStep	5
Maintain/Stile/Two+Step	4
Misleading/Sign	1
Obstacles/Deposit	1
Other/MappingProblem	1
Terrain/Crossfall	1
Terrain/Muddy	2
Vegetation/Sides&Above	6

Total: 33



Issue Type Chart Summary Report

Issue Type across network For Barrow



CrossPath	13	14.3%
Intimidating	2	2.2%
LandUse	1	1.1%
Maintain	42	46.2%
Misleading	1	1.1%
Missing	4	4.4%
Obstacles	4	4.4%
Other	7	7.7%
Terrain	8	8.8%
Vegetation	9	9.9%
Total:	91	100.0%

Admin Area:

Barrow

Maintenance Type:

Number of Occurrences:

CrossPath/Electric fence	4
CrossPath/Fence/Hedge/Wall	6
CrossPath/General	1
CrossPath/Watercourse	2
Intimidating/Sign	2
LandUse/Building	1
Maintain/Bridge/Sleeper/3Metre	2
Maintain/Gate/Field/Steel	3
Maintain/Gate/KissingGate/Timber	2
Maintain/Other/Gap	2
Maintain/SignNotRoad/Fpost/Wood	4
Maintain/Steps/Concrete	4
Maintain/Stile/Dog	1
Maintain/Stile/OneStep	11
Maintain/Stile/Two+Step	13
Misleading/Sign	1
Missing/Sign/NotRoad	2
Missing/Sign/Roadside	2
Obstacles/General	1
Obstacles/Machinery	1
Obstacles/Other	2
Other/FlyTipping	1
Other/MappingProblem	6



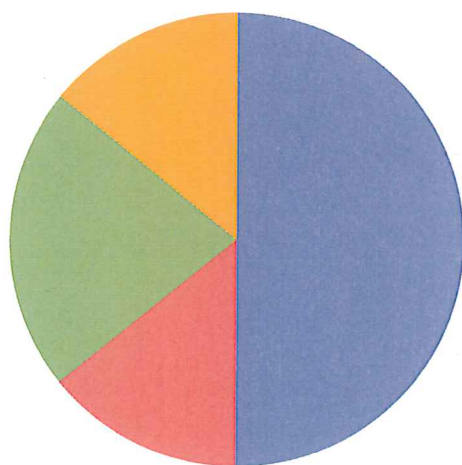
Issue Type Chart Summary Report

Terrain/Muddy	3
Terrain/Waterlogged	5
Vegetation/Bough	2
Vegetation/Fallen Tree	1
Vegetation/Sides&Above	5
Vegetation/Surface	1
<hr/>	
Total:	91



Issue Type Chart Summary Report

Issue Type across network For Barton



Maintain	7	50.0%
Missing	2	14.3%
Other	3	21.4%
Vegetation	2	14.3%
Total:	14	100.0%

Admin Area:

Barton

Maintenance Type:

Maintain/Stile/OneStep
Maintain/Stile/Two+Step
Missing/Sign/Roadside
Other/MappingProblem
Vegetation/Sides&Above

Number of Occurences:

2
5
2
3
2

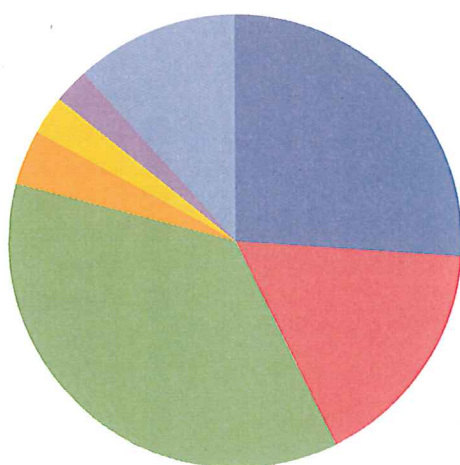
Total:

14



Issue Type Chart Summary Report

Issue Type across network For Beeston



CrossPath	20	26.0%
LandUse	13	16.9%
Maintain	28	36.4%
Missing	3	3.9%
Other	2	2.6%
Terrain	2	2.6%
Vegetation	9	11.7%
Total:	77	100.0%

Admin Area: **Beeston**

Maintenance Type:

Number of Occurrences:

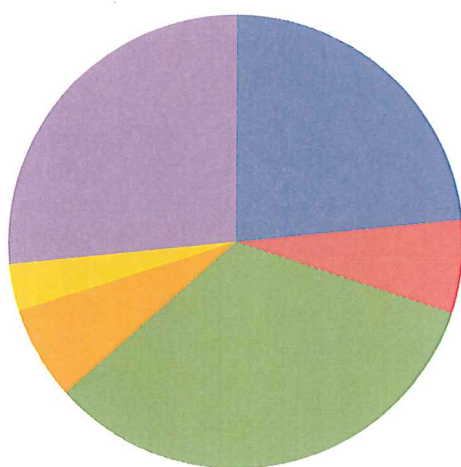
CrossPath/Electric fence	1
CrossPath/Fence/Hedge/Wall	16
CrossPath/Watercourse	3
LandUse/Building	2
LandUse/Crops	6
LandUse/Forestry Plantation	2
LandUse/Ploughed	3
Maintain/Bridge/Sleeper/3Metre	1
Maintain/SignNotRoad/Fpost/Wood	1
Maintain/SignRoad/Fpost/Wood	3
Maintain/Stile/Dog	2
Maintain/Stile/OneStep	8
Maintain/Stile/Two+Step	13
Missing/Sign/Roadside	3
Other/MappingProblem	2
Terrain/Other	1
Terrain/Waterlogged	1
Vegetation/Sides&Above	7
Vegetation/Surface	2

Total: 77



Issue Type Chart Summary Report

Issue Type across network For Bickley



CrossPath	7	23.3%
LandUse	2	6.7%
Maintain	10	33.3%
Missing	2	6.7%
Other	1	3.3%
Vegetation	8	26.7%
Total:	30	100.0%

Admin Area: **Bickley**

Maintenance Type:

Number of Occurrences:

CrossPath/Electric fence	1
CrossPath/Fence/Hedge/Wall	5
CrossPath/Watercourse	1
LandUse/Crops	2
Maintain/Bridge/Sleeper/3Metre	1
Maintain/Gate/Field/Timber	1
Maintain/SignRoad/Fpost/Wood	1
Maintain/Stile/OneStep	4
Maintain/Stile/Two+Step	3
Missing/Sign/Roadside	2
Other/MappingProblem	1
Vegetation/Sides&Above	7
Vegetation/Surface	1

Total: **30**